

A booth was set up at the 3-Day Agricultural Fair Feb 16-18 with a map of St. Croix. Partners were VITAL, DPW, Urban & Community Forestry, the VI Walkability Institute, Cruzan Pathways & Dept. Sports Parks & Recreation





*“Our vision is to create, design and build multi-modal pathways with residents, government and community leaders across the island of St. Croix and the territory for people of all ages and abilities.”*



At the Fair, visitors were encouraged to place a thumbtack based on their age group on the map where they would like to see a walkway or bike path if it was safe.



Thank you to our partners:



# WALKABILITY MAP SURVEY

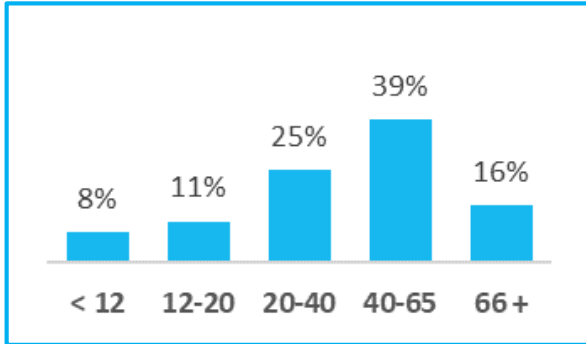
Community Engagement affecting Change to VI Pedestrian Infrastructure improving walking, biking, & transit on St. Croix

*A collaborative effort of the Virgin Islands Trail Alliance & Community Partners*

See full report at [vitrails.org](http://vitrails.org)

[vitrailalliance@gmail.com](mailto:vitrailalliance@gmail.com)

275 visitors participated over the three-day event, most in the 20-65 age range.




**These are the places that people wanted to walk or bike:**

	<12	12-20	20-40	40-65	65+
14-Mile South Shore Multi-Use Bike Path	2	2	11	20	3
Hotel/Restaurant link from the Lagoon to Chenay Bay	0	0	8	5	4
Frederiksted to Hamm's Bluff	4	1	8	10	4
Scenic Road Revitalization & Enhancement Trail	2	0	3	19	4
Frederiksted/ Airport / Lime Tree Terminal	0	4	6	3	0
Lime Tree Terminal / Sunny Isles / Hospital	6	1	5	2	1
Center Line Rd from Sunny Isles to Frederiksted	4	7	13	19	3
Gallows Bay/ Christiansted / Judith Fancy	3	0	9	7	10
Spring Gut Road	0	2	3	6	5
Federal Highway Pathway	0	2	3	6	5

**Next Steps**

**Nelson Petty, Commissioner of DPW**



- Added multi-use pathways to 4 major road projects
- Reviewed 14-Mile South Shore Pathway
- Supports educating staff & community leaders to develop pathway designs

**Positive Nelson Commissioner of Agriculture**



- Promoting a Territorial Park System for the VI
- Promotes 50-acre Public Park in Spring Gut Valley – 2-Million FEMA Hazard Mitigation Grant Award to VITAL & Partners

**New pathways added to the concept plan reflecting Survey Results:**

- **Frederiksted Waterfront – Ham’s Bluff to Frederiksted**
- **Northside Road – Villa Lorraine intersection to Bassin Triangle in Christiansted**
- **Centerline Road – Frederiksted to Sunny Isles Shopping Center**
- **Gallows Bay – a Circle pathway on the outer limits of Gallows Bay**



**Stacey Plaskett, VI Delegate to Congress**



- Has begun work to locate funding for pathway and greenspace projects

AARP of the VI –promoting Livable Communities in the Territory. Is a community partner with VITAL projects